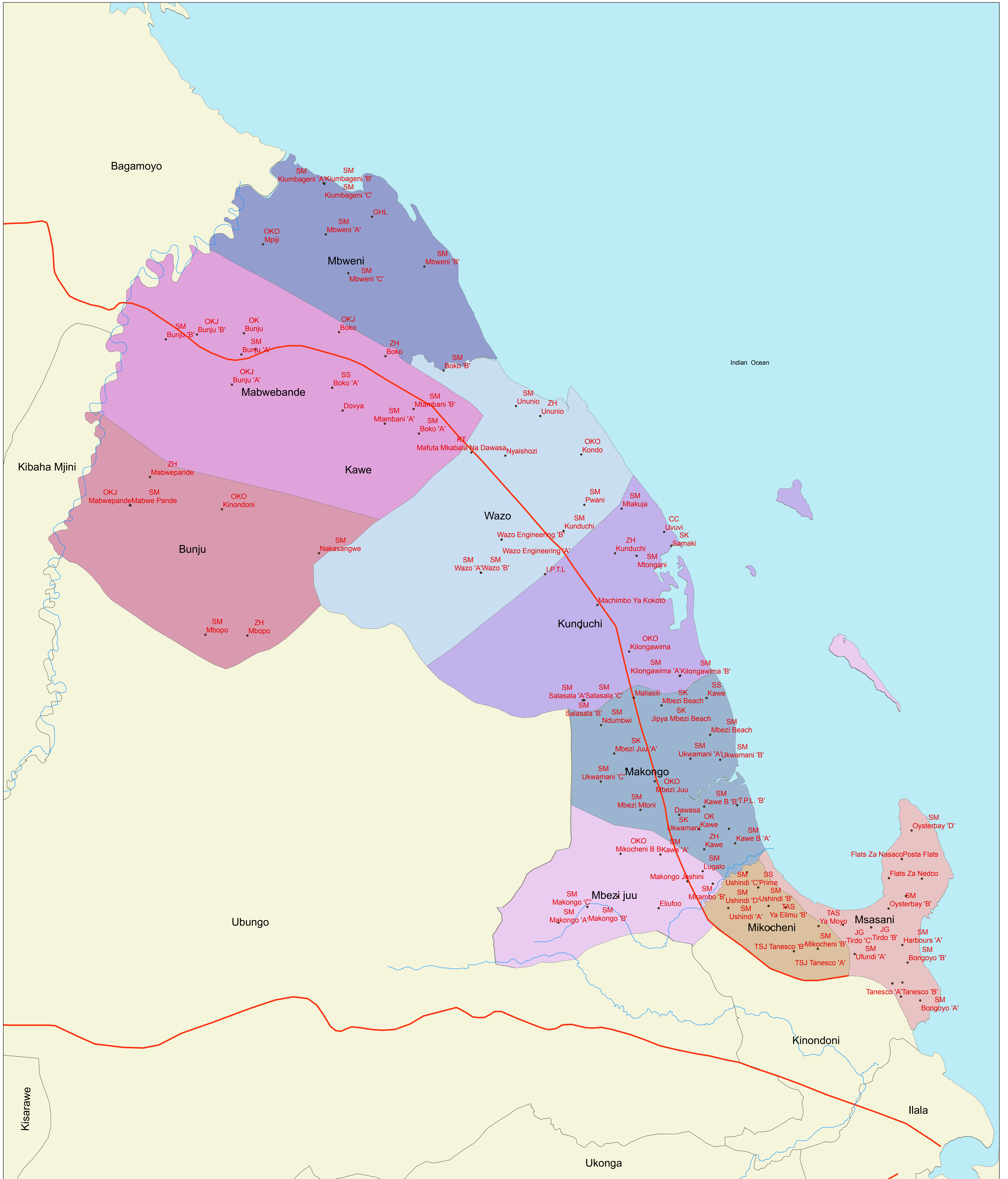


United Republic of Tanzania

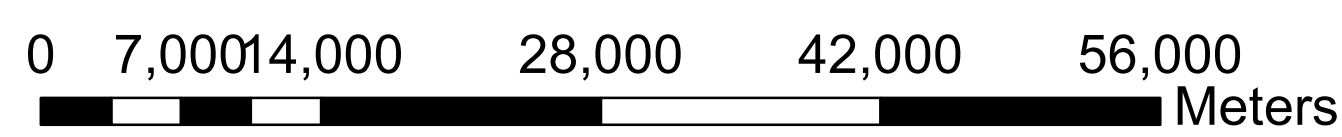
Kawe Constituency, Wards and Registration Centres



Registration Centre/Polling station key

BMC	Banda La kuuzia Majani Ya Chai
CC	Chuo Cha
CH	Chama Cha Chama Cha
CHM	Chama Cha Msingi
CHU	Chama Cha Ushirika
COMM	Community Centre
EWV	Elimu Ya Watu Wazima
GHL	Ghala/Ghala Lar/Guioni
GR	Game Reserve
HAL	Halmashauri
HOSP	Hospital
JG	Jengo La
KLN	Kilimo/Kiniki
KNU	Kilimanjaro Native Cooperative Union
KRN	Karakana
KT	Kituo Cha
KTA	Kituo Cha Aya
KTE	Kituo Cha Elimu
MAH	Mahakama
MAK	Maktaba
MDK	Dukani
MGZ	Magereza
NP	National Park
NS	Nursery School/Chekecha
NY	Nyumba Ya / Jumba La
OA	Ofisi Ya Aya
OF	Ofisi Ya
CFM	Ofisi Ya Mfalibu
OK	Ofisi Ya Kata /Afisa Mwendaji Kata
OKJ	Ofisi Ya Kiji
OKO	Ofisi Ya Kitongoji /Ofisi Ya Mtaa
OKT	Ofisi Ya Katibu Tarafa
OM	Ofisi Ya Maji
RH	Resti House
RST	Railway
SIDO	Sido
SK	Sakoni /Ofisi Ya Soko Kuu
SM	Shule Ya Msingi
SS	Shule Ya Sekondari
SS	Stoo
TAS	Taasisi Ya
TES	Tanzania Eimu Supplies
U	Uwanja Ya
LH	Uhunzi
LU	Ofisi Ya Ujenzi / Ujenzi
U	Uwanja Ya
VETA	Veta
ZH	Zaharat
PP	Police Post


Scale 1:45,501



Published by The National Electoral Commission of Tanzania
 NEC 2010
 Contact: Director of Election, National Electoral Commission,
 P.O Box 10923, Dar es Salaam



Projected Coordinate System: WGS_1984_UTM_Zone_37S
 Geographic Coordinate System: GCS_WGS_1984



Reference Map

