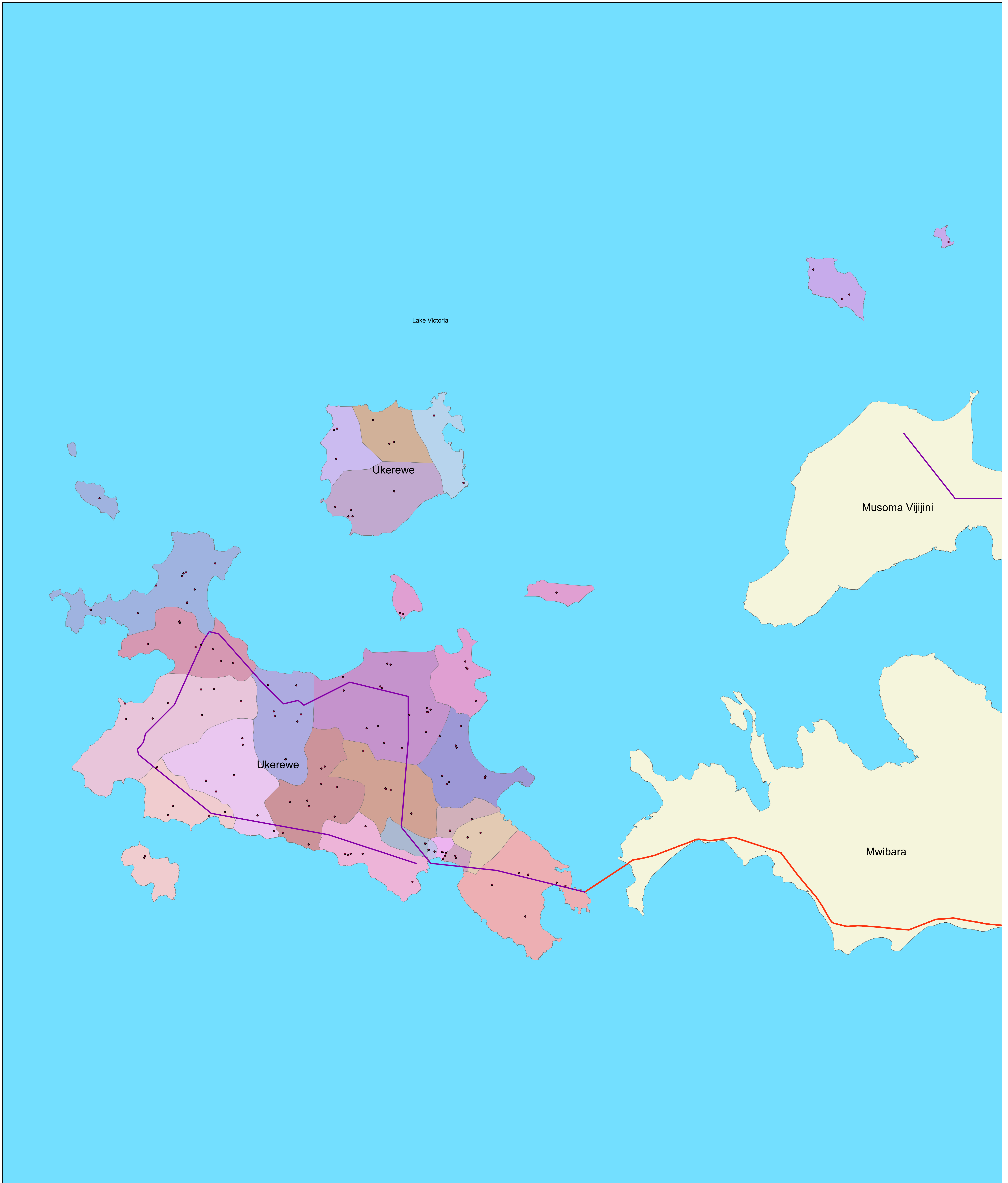


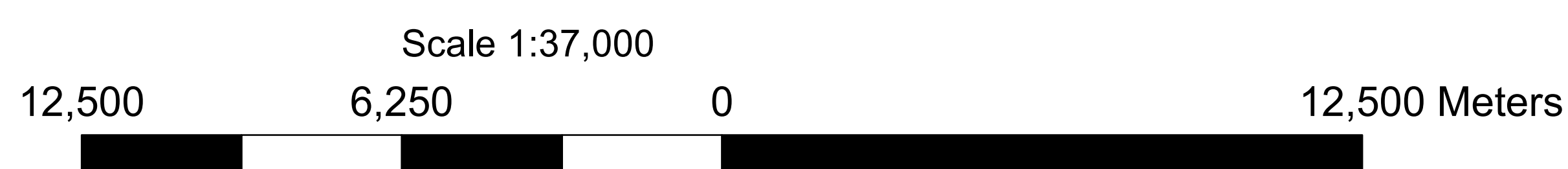
# United Republic of Tanzania

## Ukerewe Constituency, Wards and Registration Centres





Registration Centre/Polling station key

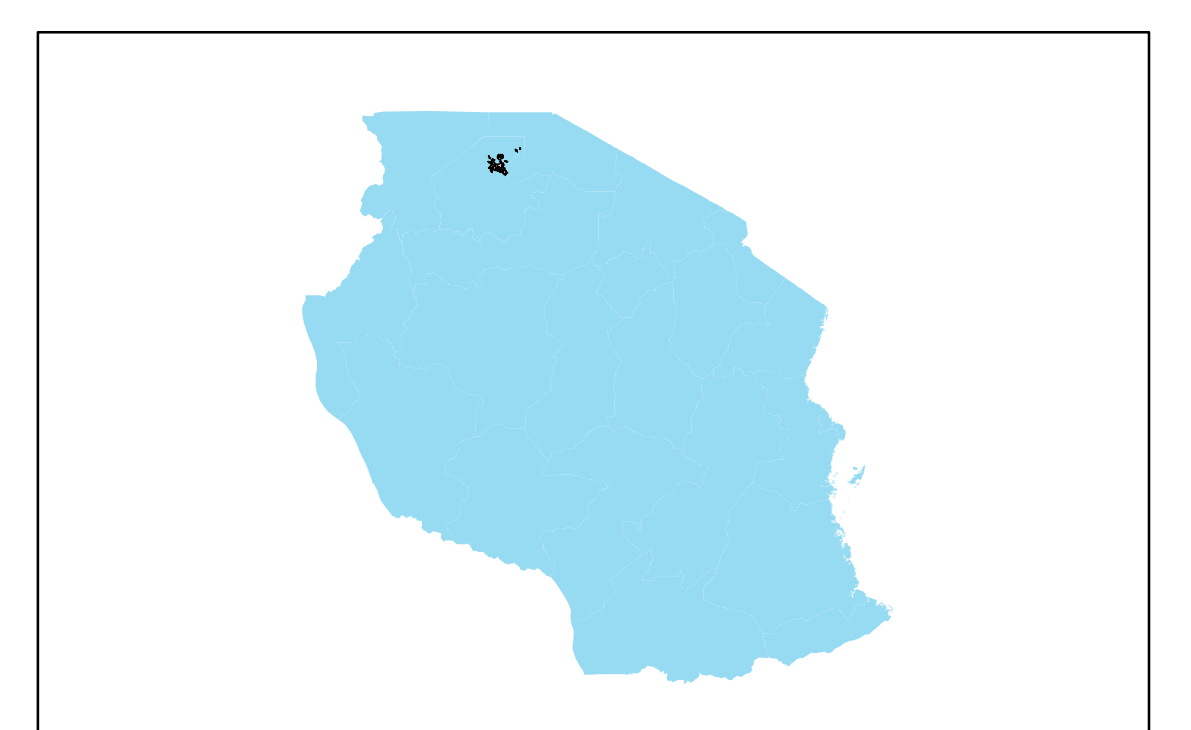
BMC	Banda La kuuzia Majani Ya Chai	OA	Ofisi Ya Alya
CC	Chuo Cha	OF	Ofisi Ya
CH	Chama Cha Chama Cha	CFM	Ofisi Ya Mwalimu
CHM	Chama Cha Msingi	OK	Ofisi Ya Kata /Afisa Mwendaji Kata
CHU	Chama Cha Ushirika	OKJ	Ofisi Ya Kijiji
COMM	Community Centre	OKO	Ofisi Ya Kitongoji /Ofisi Ya Mtaa
EWW	Elimu Ya Watu Wazima	OKT	Ofisi Ya Katibu Tarafa
GH	Ghaiani/Ghaia Lar/Guioni	OM	Ofisi Ya Maji
GR	Game Reserve	RH	Resti House
HAL	Halmashauri	RST	Railway
HOSP	Hospital	SIDO	Sido
JG	Jengo La	SK	Sakoni /Ofisi Ya Soko Kuu
KLB	Klabu	SM	Shule Ya Msingi
KLN	Kilimo/Kiniki	SS	Shule Ya Sekondari
KNCU	Kilimanjaro Native Cooperative Union	ST	Stoo
KRN	Karakana	TAS	Taasisi Ya
KT	Kituo Cha	TES	Tanzania Eimu Supplies
KTA	Kituo Cha Alya	U	Uwanja Wa
KTE	Kituo Cha Elimu	LH	Uhunzi
MAH	Mahakama	LU	Ofisi Ya Ujenzi / Ujenzi
MAK	Maktaba	VETA	Veta
MDK	Dukani	ZH	Zahanati
MGZ	Magereza	PP	Police Post
NP	Nursery School/Chekechea		
NS	Nyumba Ya / Jumba La		
NY			



Published by The National Electoral Commission of Tanzania  
 NEC 2010  
 Contact: Director of Election, National Electoral Commission,  
 P.O Box 10923, Dar es Salaam



Reference Map



Projected Coordinate System: WGS\_1984\_UTM\_Zone\_37S  
 Geographic Coordinate System: GCS\_WGS\_1984